























Existing Intersections		Type	Issues*			Recommended Improvements <i>See the Roadway Terms page for definitions</i>
			Crashes	Injuries	Delay (Seconds)	
#	Recommended Improvement: 22					
#	No Change: 7					
#	Ongoing Project: 10					
17	Kintner Pkwy		8	1	>85	<ul style="list-style-type: none"> <li>Lengthen existing turn lanes</li> <li>Add a WB right turn lane &amp; a 2<sup>nd</sup> EB left turn lane</li> </ul>
18	N Miller Dr		42	6	>85	<ul style="list-style-type: none"> <li>Lengthen existing EB left turn lane &amp; add SB right turn lane</li> <li>Add right turn overlap phasing</li> </ul>
19	SR 3/N State St		32	6	>85	<ul style="list-style-type: none"> <li>Add a 2<sup>nd</sup> thru lane on N State St in both directions</li> <li>Add 2<sup>nd</sup> SB right turn lane &amp; lengthen existing turn lanes</li> </ul>
20	N Columbus St		No improvements are recommended			
21	N Vernon St		No improvements are recommended			
22	Morning St		No improvements are recommended			
23	E Granville St/ S Morning St		City of Sunbury/ODOT project to reconstruct the roadway, add sidewalks or a shared-use path, & add new pedestrian bridge to the Ohio & Erie Trail. Locally known as 'E. Granville Street Widening Project' (DEL-SR 37-22.436, PID 122007).			
24	SR 605/CR 605		11	4	<10-30	<ul style="list-style-type: none"> <li>No improvements are necessary at the signal, but a single-lane roundabout may be considered to improve safety</li> </ul>
25	Ross Rd/Trenton Rd		No improvements are necessary now. In the future, consider realigning Ross Rd & Trenton Rd to create one intersection.			
26	Clover Valley Rd		13	6	<10-30	<ul style="list-style-type: none"> <li>Install a single-lane roundabout</li> </ul>
27	Croton Rd		3	0	<10-30	<ul style="list-style-type: none"> <li>Realign to remove the skew &amp; add a NB right turn lane</li> </ul>
28	Leafy Dell Rd/ Pershing Ave		ODOT project adding NB right turn lane & traffic signal (LIC-SR 37-4.09, PID 101718)			
29	U.S. 62		Licking County TID is sponsoring an ongoing Congestion Mitigation Feasibility Study			
30	E Jersey St		No improvements are recommended			
31	Concord Rd		2	2	55-85	<ul style="list-style-type: none"> <li>Realign to remove the skew &amp; add a SB left turn lane</li> </ul>
32	Castle Rd/ Duncan Plains Rd		7	1	35-55	<ul style="list-style-type: none"> <li>Add NB &amp; SB left turn lanes</li> </ul>
33	Jersey Mill Rd		1	0	<10-30	<ul style="list-style-type: none"> <li>Add a NB left turn lane</li> </ul>
34	Northridge Rd		7	1	>85	<ul style="list-style-type: none"> <li>Install traffic signal</li> <li>Reduce driveway access points at Marathon Gas station</li> </ul>
35	N Liberty St		No improvements are recommended			
36	Granville St		2	1	55-85	<ul style="list-style-type: none"> <li>Install a roundabout – <b>or</b> –</li> <li>Realign/combine approaches &amp; add WB right, NB right, &amp; SB left turn lanes</li> </ul>
37	Davidson Ln/ Moots Run Rd		ODOT project to widen SR 161 & SR 37. The project includes improvements at various intersections (FRA/LIC-SR161-22.10/0.00, PID 117878).			
38	SR 161 WB Ramps					
39	SR 161 EB Ramps					

\*Based on 2022 – 2024 traffic data. | Note: SB: Southbound; NB: Northbound; EB: Eastbound; WB: Westbound